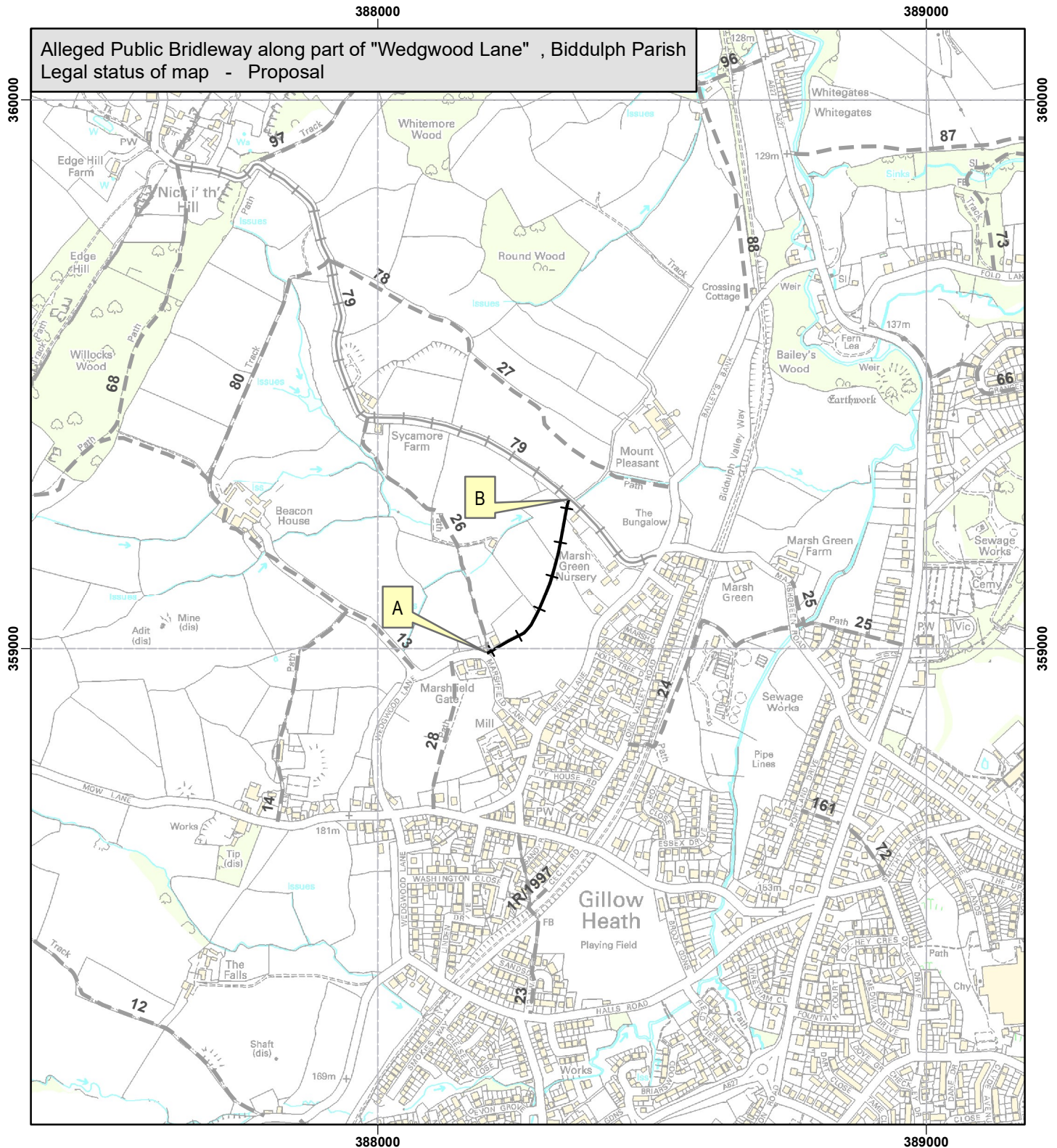
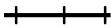




Wildlife and Countryside Act 1981, Section 53A(2)(b)  
 Biddulph Parish, Staffordshire,  
 Addition of Bridleway to  
 Definitive Map and Statement.



Map created at the scale of 1:10,000  
 (facsimiles may vary)

-  Right of Way to be added ( A - B )
- Rights of Way Unaffected**
-  Footpath
-  Bridleway

© Crown Copyright and database rights 2020.  
 Ordnance Survey 100019422. You are not  
 permitted to copy, sub-license, distribute or  
 sell any of this data to third parties in any form.  
 Use of this data is subject to the terms and conditions  
 shown at [www.staffordshire.gov.uk/maps](http://www.staffordshire.gov.uk/maps).  
 Produced by Staffordshire County Council, 30/01/2020.